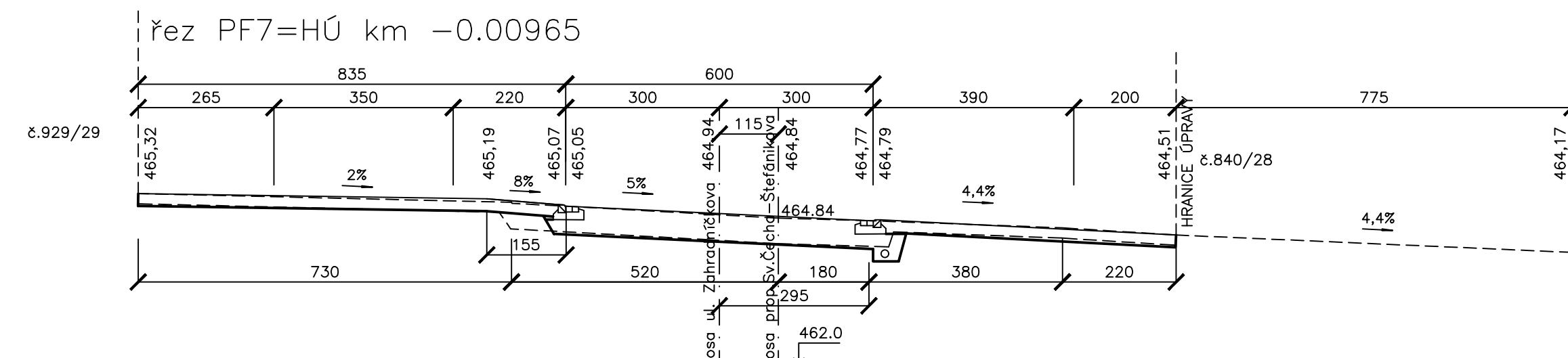
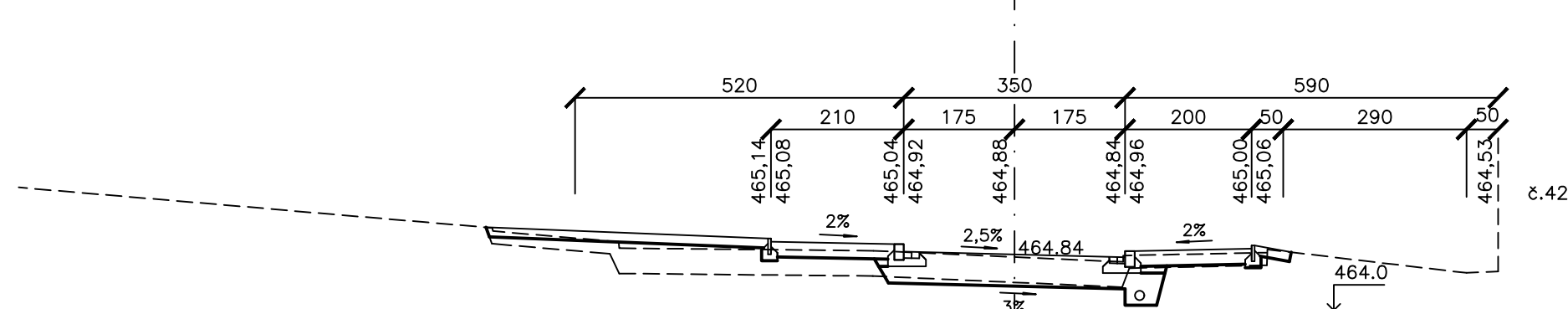


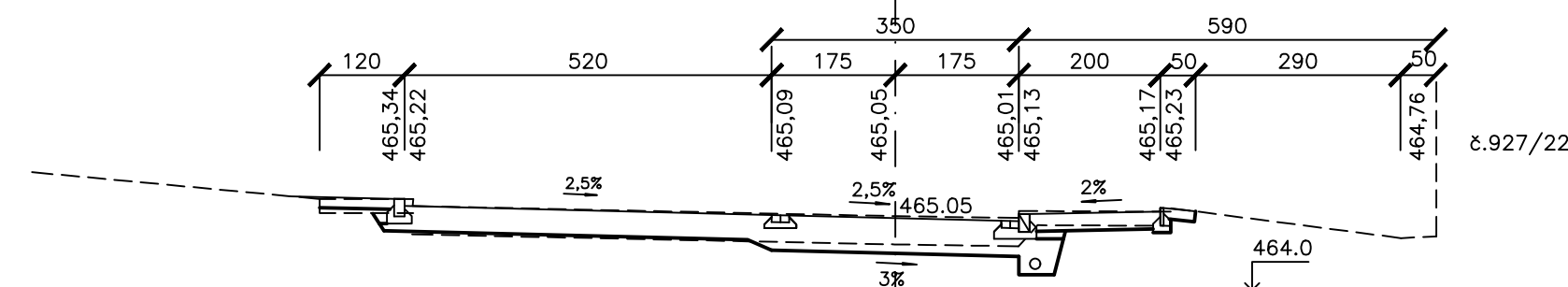
VÁCLAVSKÉ NÁM.



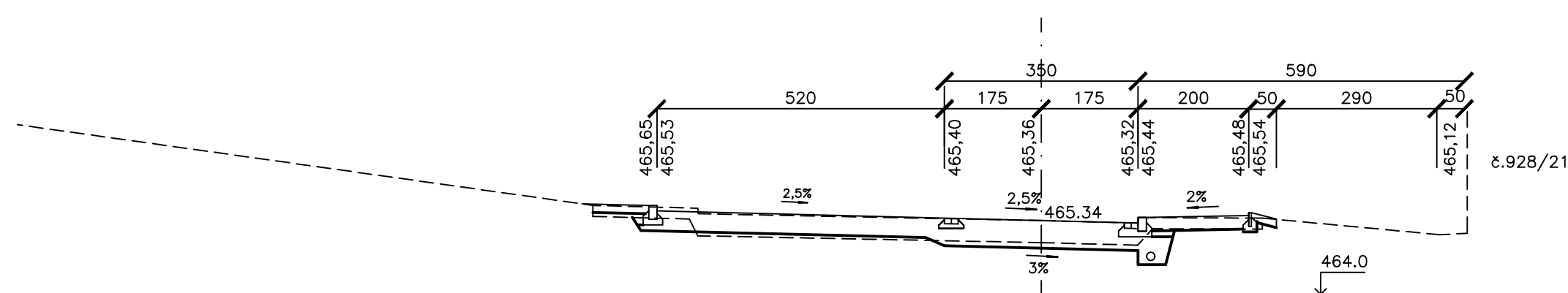
řez PF8 km 0.01120



řez PF9 km 0.02320

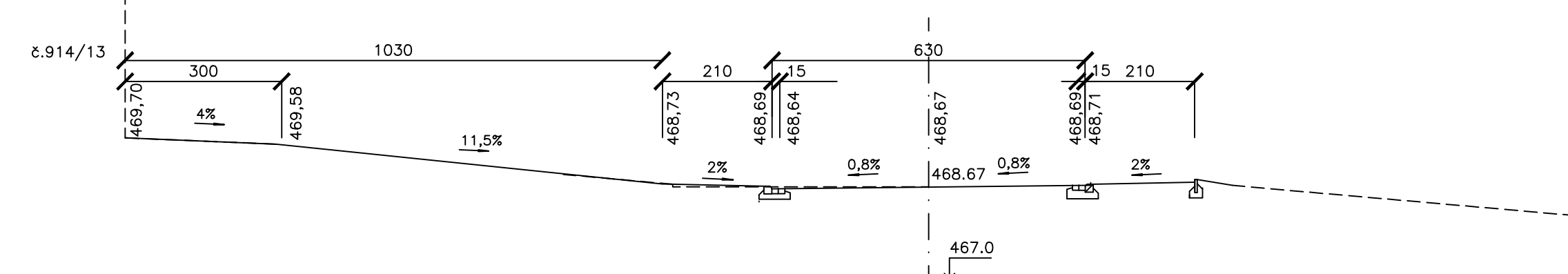


řez PF10 km 0.04420

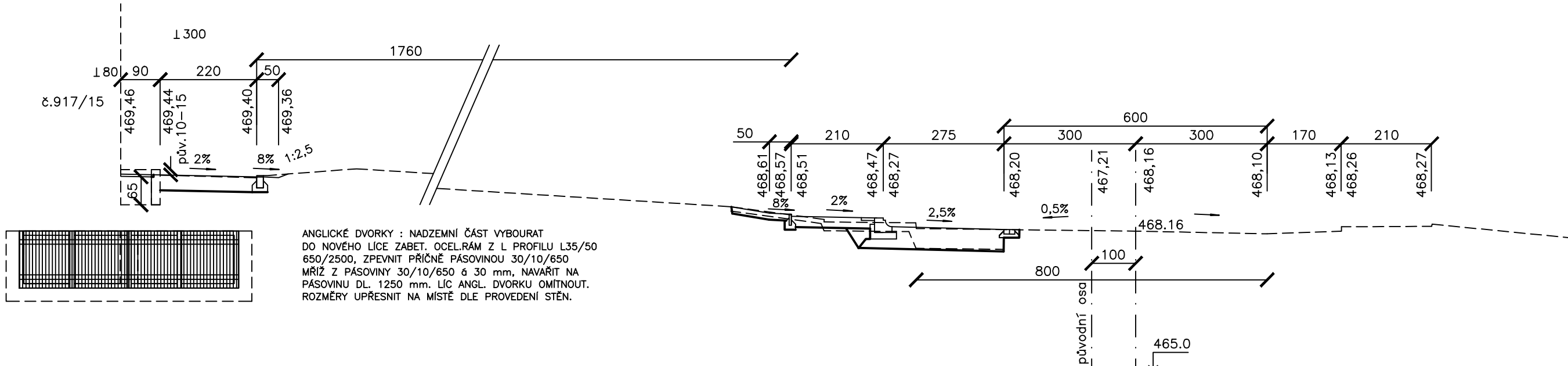


UL.ŠTEFÁNIKOVA

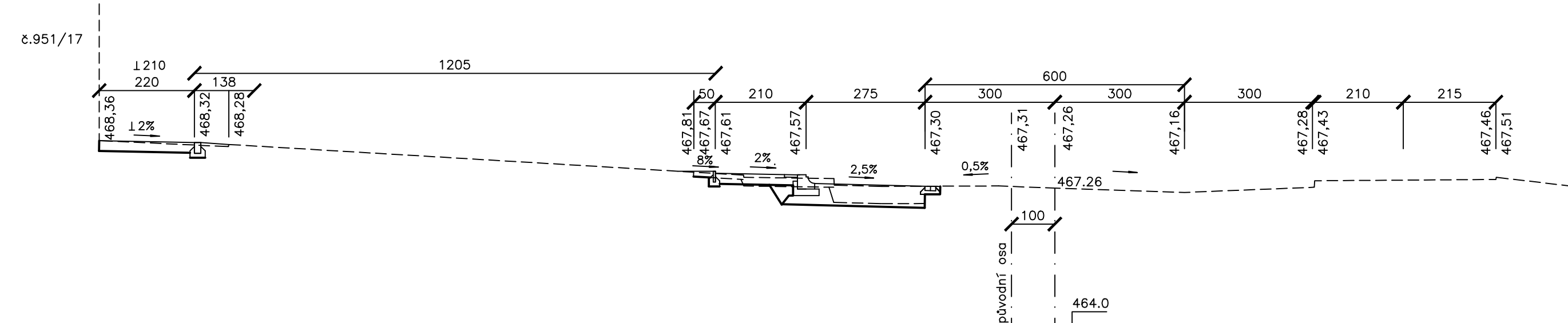
řez HÚ=PF km 0.02300 – I.ETAPA



řez PF12 km 0.03810

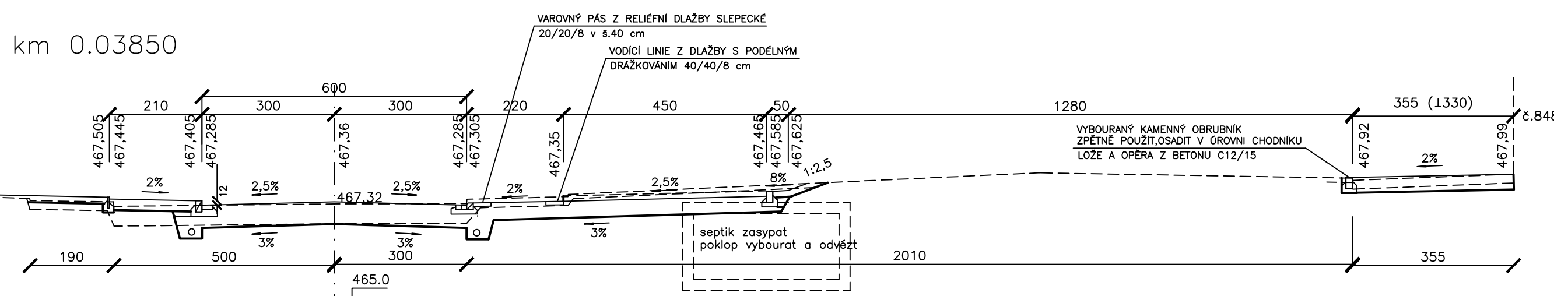


řez PF13 | km 0.05610

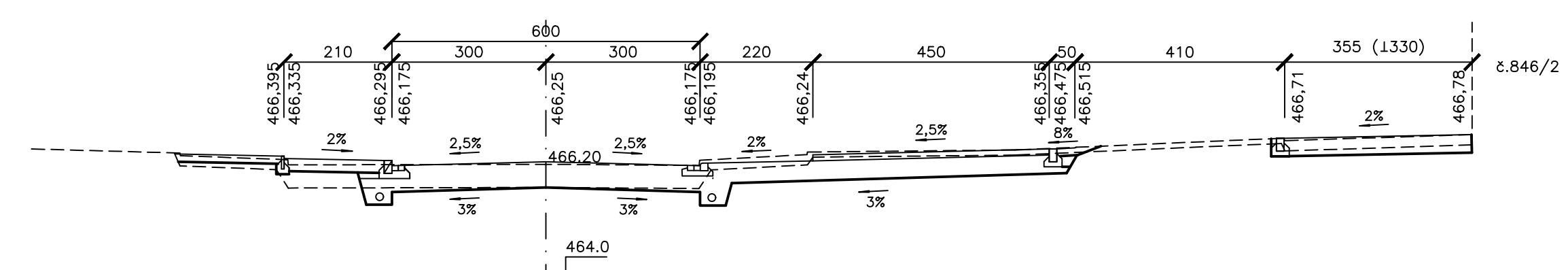


UL.SVATOPLUKA ČECHA

řez PF4 km 0.03850



řez PF5 km 0.05900



řez KÚ=PF6 km 0.09400

